



Sidewalk Committee
***Virtual* Meeting Agenda**
 April 21, 2022
 6:00 PM to 7:00 PM

Due to the current COVID-19 public health emergency, this meeting will be conducted virtually. The public may listen to the meeting by calling 206.973.4555 and muting your phone. The City is aware of technical issues outside of our control that have occurred during recent meetings. If the call-in line drops, please be patient and know that staff is working to get it back up and running, and that the meeting will be paused until that occurs. Thank you for your understanding.

Council
 Mohamed Egal, Chair
 Takele Gobena
 Mayor Jake Simpson

Community Members
 Jill Aldrich
 David Korthals
 Paul Jackson
 Trevor White
 Joe Vinson

Staff Coordinators
 Will Appleton
 Public Works Director
 Florendo Cabudol
 City Engineer

Note: A quorum of the Council may be present.

ITEM	TOPIC	PROCESS	WHO	TIME
1	Call to Order		Chair	
2	Public Comment	<p>PUBLIC COMMENTS: In an effort to adhere to the social distancing protocols, and in order to keep our residents, Council, and staff healthy, the Committee will not hear any in-person public comments. The committee is providing remote oral and written public comment opportunities. All comments shall be respectful in tone and content. Signing-up for remote comments or providing written comments must be done by 2:00 PM the day of the meeting. Any requests to speak or provide written public comments which are not submitted following the instructions provided or by the deadline will not be included as part of the record.</p> <p>Instructions for providing remote oral public comments are located at the following link: Council Committee and Citizen Advisory Committee Virtual Meetings.</p> <p>Submit email or text public comments to SidewalkPublicComment@seatacwa.gov. The comment will be mentioned by name</p>	Chair	5

		and subject and then placed in the committee handout packet posted to the website.		
3	Public Comment		Chair	
3	Approve Prior Meeting Minutes	Feb 17 Minutes to be approved	Chair	5
4	Status of Sidewalks in SeaTac	Presentation	Will Appleton	30
5	Adjourn		Chair	



Sidewalk Committee Minutes

February 17, 2022
6:00 PM to 7:00 PM
Virtual Meeting

Commenced: 6:00 PM
Adjourned: 6:25 PM

Council

Mohamed Egal, Chair P
Takele Gobena P
Jake Simpson, Mayor P

Community Members

Jill Aldrich P
Kathleen Brave P
David Korthals P
Paul Jackson A
Trevor White P
Joe Vinson A

Staff Coordinators

Will Appleton
Public Works Director
Florendo Cabudol
City Engineer

**Note: A quorum of the Council
may be present.**

Other Councilmembers Present:

Peter Kwon;

Other Staff Members Present: Ha

Dao, Legal Staff

ITEM	TOPIC	PROCESS	WHO	
1	Call to Order		Chair	
2	Public Comment	No Public Comment	Chair	
3	Prior Minutes Approval	November 2021 Minutes were approved previously	Chair	
4	River Ridge Elementary Safe Routes to School	<p>Informational</p> <p>Presenting the 2022 Sidewalk Project, which was selected in Fall of 2021 by the Sidewalk Committee.</p> <p>The project will extend sidewalk and other amenities south from the new River Ridge Elementary School in Kent to the south end of the city's border – S. 225th Place to S. 229th Place on the east side of Military Road South, where it will connect with the sidewalks recently built at a City of Kent housing development. The school district will connect the short distance between the end of our boundary to the housing project.</p>	Will Appleton	

		<p>The Sidewalk Committee was already in the selection process last year, when the need at the new school arose quickly at the beginning of its first year of operation in September, 2021.</p> <p>Many elementary school children were observed walking up the east side of Military Road South to the new school from the housing developments in Kent to the South on Veteran’s Drive. There was only a white stripe at the edge of the driving lane on the heavily traveled roadway separating pedestrians from vehicles. In response to many early complaints, the school district installed white curb barriers as a temporary measure.</p> <p>The City added this location to the Sidewalk Candidates in its Sidewalk Selection, and in late fall, 2021, this location was selected for its next sidewalk project.</p> <p>Due to the opportunity to partner with Kent School District for its construction, and share tasks, the sidewalk is on an aggressive schedule for completion before school opens in September 2022.</p> <p>The project elements include steep slopes, right of way acquisition of strip takes, stormwater requirements and utilities.</p> <p>Project amenities will be curb and gutter, 4 foot landscape strip, 6 feet wide sidewalks, and pedestrian height lighting.</p> <p>Next steps include:</p> <ul style="list-style-type: none">• Develop an Interlocal Agreement (ILA) laying out the roles of each party to the agreement.• Obtain Committee and Council approval of the ILA• Begin tasks associated with completing the project. <p>Committee questions raised included: Will the City consider adding extra sidewalk to the north to include the Skyline Apartments? Staff understand that no children from the apartments attend the school, but staff will doublecheck.</p> <p>Did the City consider consolidation of bike and pedestrian walkway by using landscape strip as a buffer and making it a paved walkway, not a traditional sidewalk? Staff will follow up.</p>		
--	--	---	--	--


		This presentation was informational only. No action was asked of the Committee at this time.		
5	Adjourn		Chair	

City of SeaTac Sidewalk Update

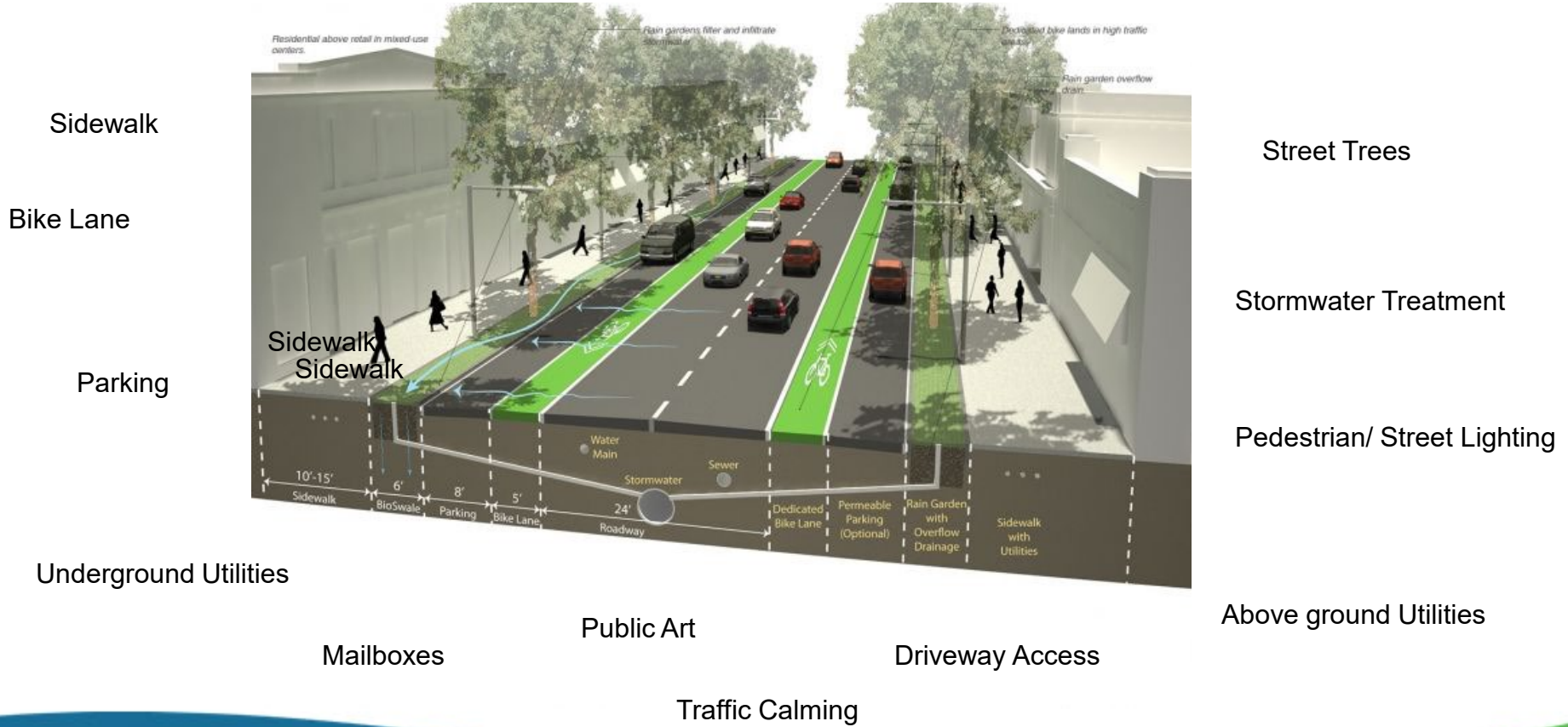
April 21, 2022



Program Goals

- **Consider all users and transportation modes**
 - **Improve pedestrian lighting**
 - **Support walking and bicycling as viable modes of transport**
 - **Improve neighborhood aesthetics and livability**
 - **Provide for people with disabilities**
 - **Provide green infrastructure in our neighborhoods**
 - **Provide projects that support increased property values**
- 

Anatomy of a Street



Sidewalk

Bike Lane

Parking

Street Trees

Stormwater Treatment

Pedestrian/ Street Lighting

Underground Utilities

Above ground Utilities

Mailboxes

Public Art

Driveway Access

Traffic Calming

SeaTac Neighborhoods – Existing Conditions



SeaTac Neighborhoods – Existing Conditions



Completed Sidewalk Project

S 164th Street, between 34th Ave s. & Military Rd



Completed Sidewalk Projects

32nd Avenue South, South 192nd Street to South 188th Street




Completed Sidewalk Projects



37th/40th Avenue South, South 172nd Street to South 166th Street



Completed Sidewalk Projects

South 166th Street, 34th Ave South to Military Road South





Sidewalk Specific Projects Completed Since 2009

- **42nd Avenue South**, South 188th Street to South 176th Street (3,928 ft)
 -
 - **South 138th Street**, Military Road South to 24th Avenue South (1,930 ft)
 -
 - **South 164th Street**, 34th Avenue South to Military Road South (1,850 ft)
 -
 - **South 168th Street**, Military Road South to 34th Avenue South (2,227 ft)
 -
 - **South 179th Street**, Military Road South to 42nd Avenue South (1,900 ft)
 -
 - **37th/40th Avenue South**, South 172nd Street to South 166th Street (2,400 ft)
 -
 - **32nd Avenue South**, South 192nd Street to South 188th Street (1,300 ft)
 -
 - **South 166th Street**, 34thAve South to Military Road South (2,038 ft)
 -
 - **South 200th Street Multi-modal Path**, 12th PI South to Des Moines Creek Trailhead (3,060 ft)
 -
 - **34th Ave South**, South 160th Street to South 166th Street (*Under construction*) (1,233 ft)
- (21,866 ft)**

Recent CIP & Private Development Projects that have added sidewalks

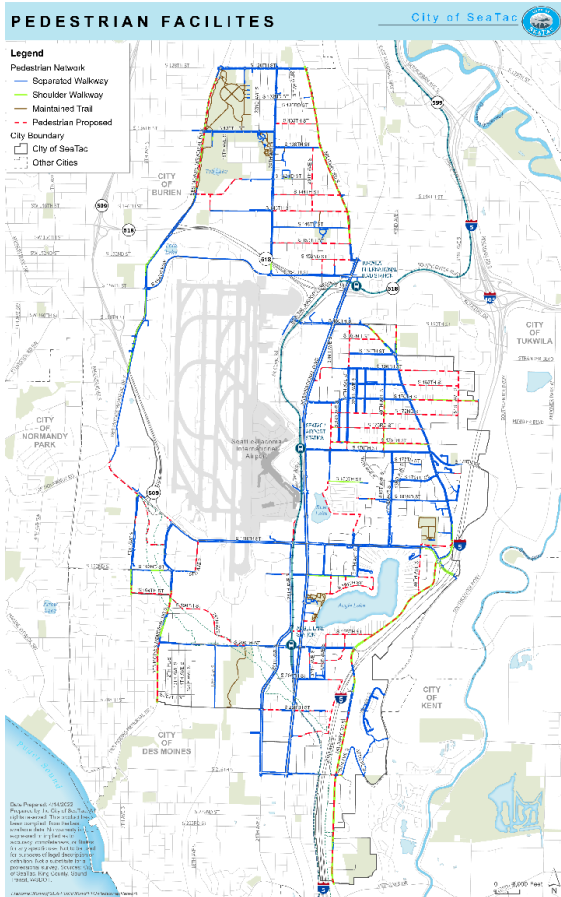
- South 152nd and Military Complete Street Project (832 ft)
 - Des Moines and S 200th Street Intersection Improvements (350 ft)
 - 2017 Overlay Project on Military Rd South (1,200 ft)
 - Air Cargo Rd and S 170th Street Improvements (Airport Project) (894 ft)
 - 32nd Ave S - S 212 St south to terminus (Sound Transit) (519 ft)
 - S 180th St Flood Reduction Project – S 180th St to S 182nd St (620 ft)

 - River Ridge Elementary Frontage Improvements (Kent Schools) (350 ft)
- (4,765 ft)
- 

Upcoming Projects that will add Sidewalks

- River Ridge Elementary Sidewalk Project – S 224th St to S 229th Pl (1,500 ft)
 - Station Area Pedestrian Project – 32nd Ave S/ S180th St and S 176th St (5,900 ft)
 - 34th Ave South Complete Street - S 204th St to S 208th St (1,375 ft)
 - S 204th Street Complete Street – 32nd Ave S to 34th Ave S (700 ft)
 - S 206th / S 208th Street Complete Street – IB to 34th Ave S (1,834 ft)
 - S 216th Street - I-5 to Military Rd S (230ft)
- (11,539 ft)

Summary of sidewalks in SeaTac April 2022



Projects Completed Since 2009	4.1 miles
Recent Capital Projects	0.9 miles
Upcoming Projects	2.2 miles
	<hr/>
	7.2 miles

Miles of streets in SeaTac1	163 miles
Miles of sidewalks in SeaTac	55.25 miles
Miles of shoulder walk	13 miles
Miles of trails	6.7 miles
Miles planned	22 miles

Upcoming Sidewalk Related Topics

- **Pedestrian Lighting Projects**
 - **Safety Improvements along paved shoulder areas**
 - **ADA transition plan implementation**
- 

Questions



PEDESTRIAN FACILITIES



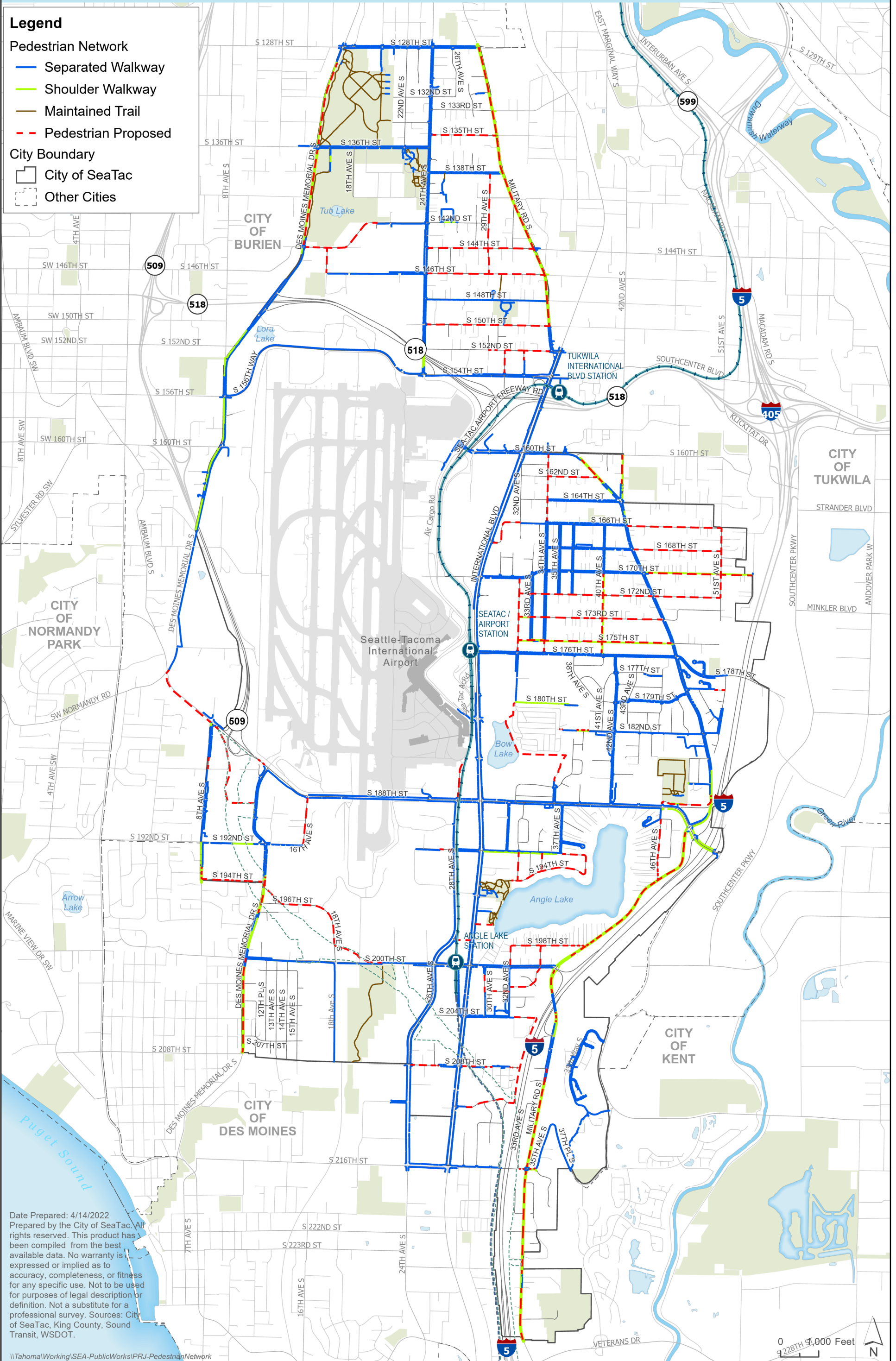
Legend

Pedestrian Network

- Separated Walkway
- Shoulder Walkway
- Maintained Trail
- Pedestrian Proposed

City Boundary

- City of SeaTac
- Other Cities



Date Prepared: 4/14/2022
 Prepared by the City of SeaTac. All rights reserved. This product has been compiled from the best available data. No warranty is expressed or implied as to accuracy, completeness, or fitness for any specific use. Not to be used for purposes of legal description or definition. Not a substitute for a professional survey. Sources: City of SeaTac, King County, Sound Transit, WSDOT.