

# VICINITY MAP [CAT20-0001]



## Sapphire Homes Reasonable Use Parcel A

### Description:



Proposed development of a Single Family Residence inside the critical area (wetland & stream) buffers on site.

### Project Location:

Parcel # 768620-5835

## Legend

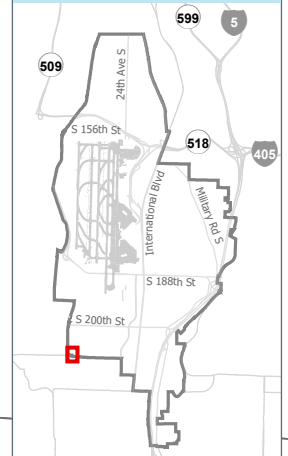
### Geopolitical Areas

-  City of SeaTac
-  Other Cities

## Project Site

7686205835

## LOCATION IN SEATAC



Date Prepared: 7/21/2020

Source: City of SeaTac, King County, Sound Transit, ADGi--Prepared by the City of SeaTac GIS. All rights reserved. This product has been compiled from the best available data. No warranty is expressed or implied as to accuracy, completeness, or fitness for any specific use. Not to be used for purposes of legal description or definition. Not a substitute for a professional survey.

\\tahoma\Working\SEA-CED\Planning\Projects\20200717\_CAT20-0001

