

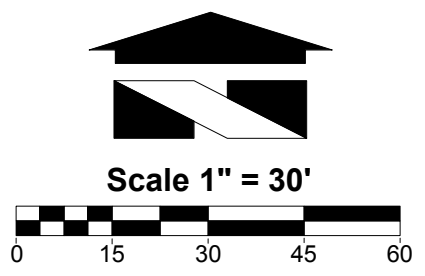
CRITICAL AREA SUMMARY

WETLAND A

CATEGORY III
 HABITAT SCORE: 6
 CITY OF SEATAC BUFFER: 165-FEET

STREAM A

CLASS 2
 CITY OF SEATAC BUFFER: 100-FEET



LEGEND	
	WETLAND
	PROPERTY BOUNDARY
	STREAM

WRI PROJECT #19114
 Drawn by: J. Mallahan
 Date: August 14, 2019

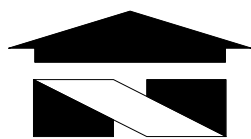


PREPARED FOR:
 Callidus Development Inc
 Attn: Troy Schmeil
 16838 SE 43rd St
 Issaquah, WA 98028

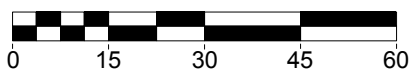
CONCEPTUAL DEVELOPMENT MAP
CALLIDUS 12TH AVE S
 CITY OF SEATAC, WASHINGTON

RECONNAISSANCE MAP CALLIDUS 12TH AVE S




PORTION OF SECTION 8, TOWNSHIP 22N, RANGE 4 E, W.M.



Scale 1" = 30'



LEGEND

-  WETLAND
-  PROPERTY BOUNDARY
-  STREAM

PLEASE NOTE: THIS MAP IS **APPROXIMATE** FOR PLANNING AND DISCUSSION PURPOSES ONLY. THIS DOES NOT REPRESENT A DELINEATION OR SURVEY. ALL WETLANDS, STREAMS, BUFFER, AND PROPERTY LINE LOCATIONS ARE **APPROXIMATE**. THE LOCATIONS SHOWN ON THIS MAP SHOULD **NOT** BE USED TO CREATE A FORMAL SITE LAYOUT.

Wetland Resources, Inc.
Delineation / Mitigation / Restoration / Habitat Creation / Permit Assistance
 9505 19th Avenue S.E. Suite 106 Everett, Washington 98208
 Phone: (425) 337-3174
 Fax: (425) 337-3045
 Email: mailbox@wetlandresources.com

Recon Map
Callidus - 12Th Ave S
 City Of Des Moines

Callidus Development Inc
 Attn: Troy Schmeil
 16838 SE 43th St
 Issaquah, WA 980278

Sheet 1/1
 Project Number: 19114
 Drawn by: SB
 05/17/2019