





# Angle Lake Shoreline Master Program

## Shoreline Management Environmental Designations

Ord. #10-1002 (Effective 02/06/2010)

### Legend

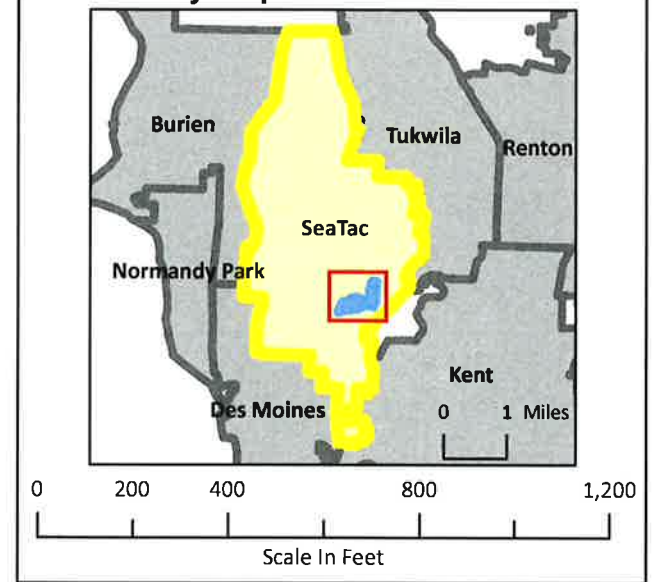
-  SMA\*
-  City Limits
-  Approximate OHWM\*
-  Interstate 5

\*SMA = Shoreline Management Area  
\*OHWM = Ordinary High Water Mark

### Environmental Designations

-  High Intensity
-  Shoreline Residential
-  Medium Intensity
-  Urban Conservancy

### Vicinity Map



Date Printed: 10/10/2011  
Aerial Photo Date: March 2010

Data Source: City of SeaTac, King County GIS, AHBL, Inc.

Shoreline jurisdiction boundaries on this map are approximate. They have not been formally delineated or surveyed and are intended for planning purposes only. Additional site-specific evaluation may be needed to confirm/verify information shown on this map.

No warranties of any sort, including but not limited to accuracy, fitness, or merchantability, accompany this product.

