


2019-2024 Transportation Improvement Program (TIP)

Transportation and Public Works
Committee – May 17, 2018


By: Will Appleton, Public Works Director




Annual TIP Update Objectives

- Identify priority transportation improvement projects
 - Coordinate projects internally & externally
 - CIP & Comprehensive Plan
 - Private development
 - Neighboring Cities, Port, WSDOT, Sound Transit
 - Projects of regional significance in PSRC TIP
 - Comply with state law (RCW 35.77.010)
- 

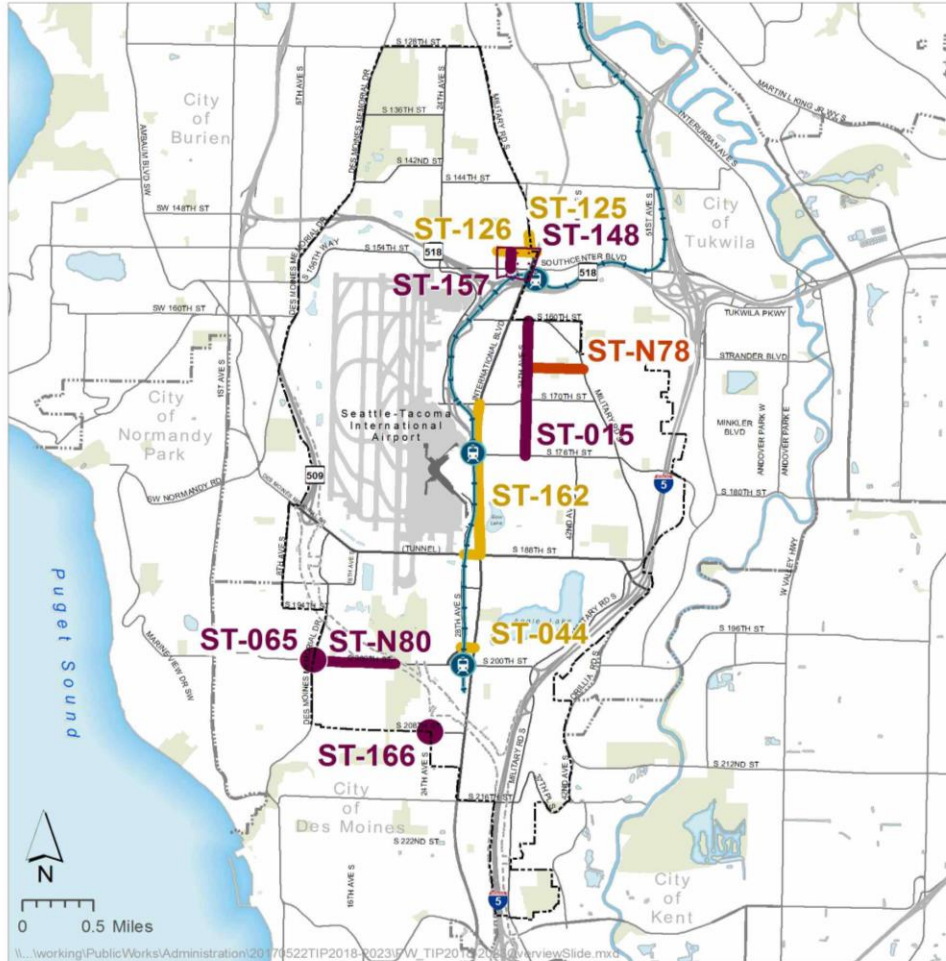
Annual TIP Update Preparation

- Update previous year project list
 - Align with Capital Improvement Program priorities
 - Other prioritization considerations:
 - Council priorities
 - Safety, capacity, mobility, preservation benefits
 - How well project meets criteria for grant funding
 - Economic development/leverage private investment
- 

2019-2024 TIP – Citywide Projects

- ST-N__ Neighborhood Sidewalks (Selected by Sidewalk Advisory Committee)
 - ST-886 Annual Street Overlays & Preservation Program (2018 - 12th/13th Ave S and Military Rd S/I5 NB in Construction; 2019 – DMMDS, S 128th St to S 140th St; Future locations TBD based on 2017 Pavement Management Report)
 - MP-033 Commute Reduction Program Annual Element (in accordance with RCW 70.94.521)
 - ST-834 Pedestrian Crossing Program (2019)
 - ST-887 Intelligent Transportation Systems (ITS) Program (2019)
- 

2019-2024 TIP – SeaTac Capital Projects



- ST-015 34th Ave S, S 160th St to S 166th St
- ST-044 S 198th St (2022-2024)
- ST-065 Des Moines Memorial Dr & S 200th St (Design)
- ST-125 Military Rd S (Design)
- ST-126 S 152nd St Improvements
- ST-148 S 154th St Transit Station
- ST-157 32nd Ave S Improvements
- ST-162 International Blvd Safety Improvements
- ST-166 24th Ave S & S 208th St
- ST-N78 S 166th St Pedestrian (Construction)
- ST-N80 S 200th St Pedestrian (Design)

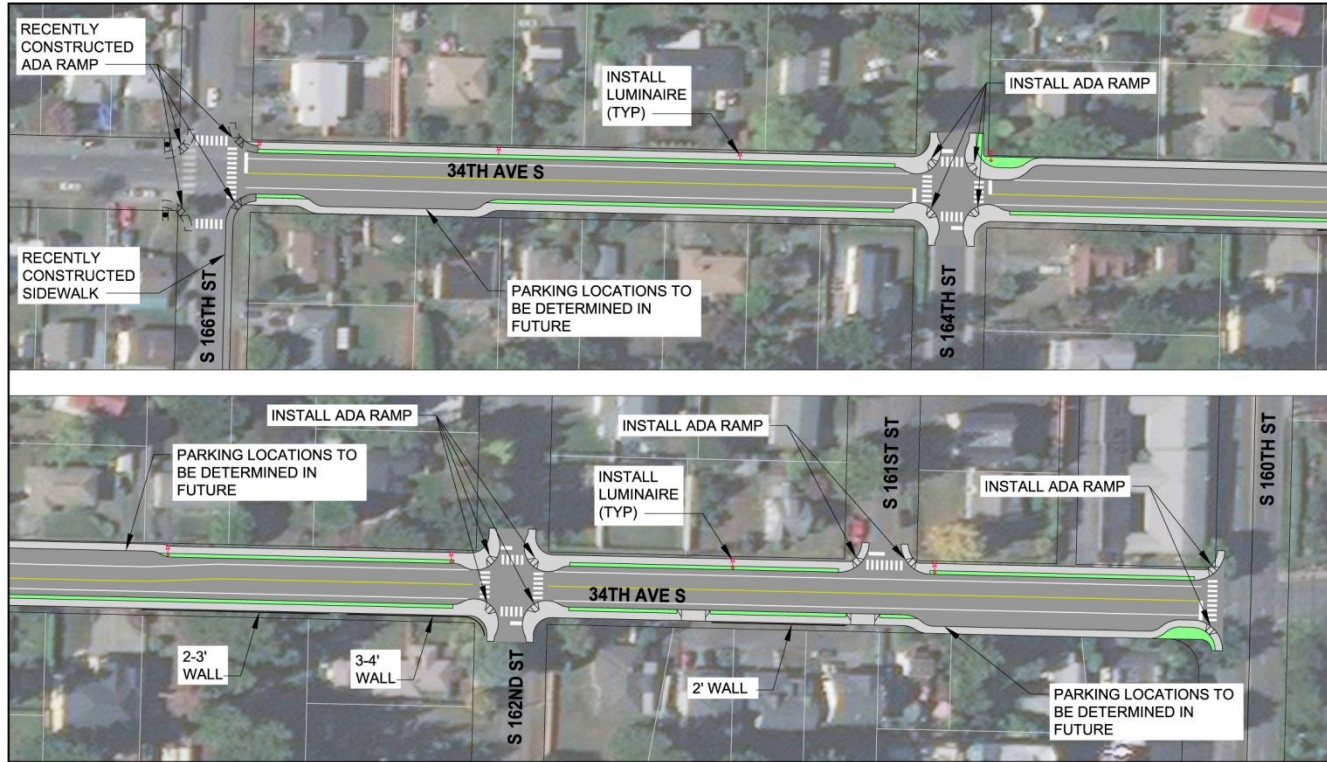
ST125 Military Rd S/S 152nd St





STN78 S 166th St Pedestrian Improvements (34th Ave S to Military Rd S)

ST-015 34th Ave S (S 160th St to S 166th St)

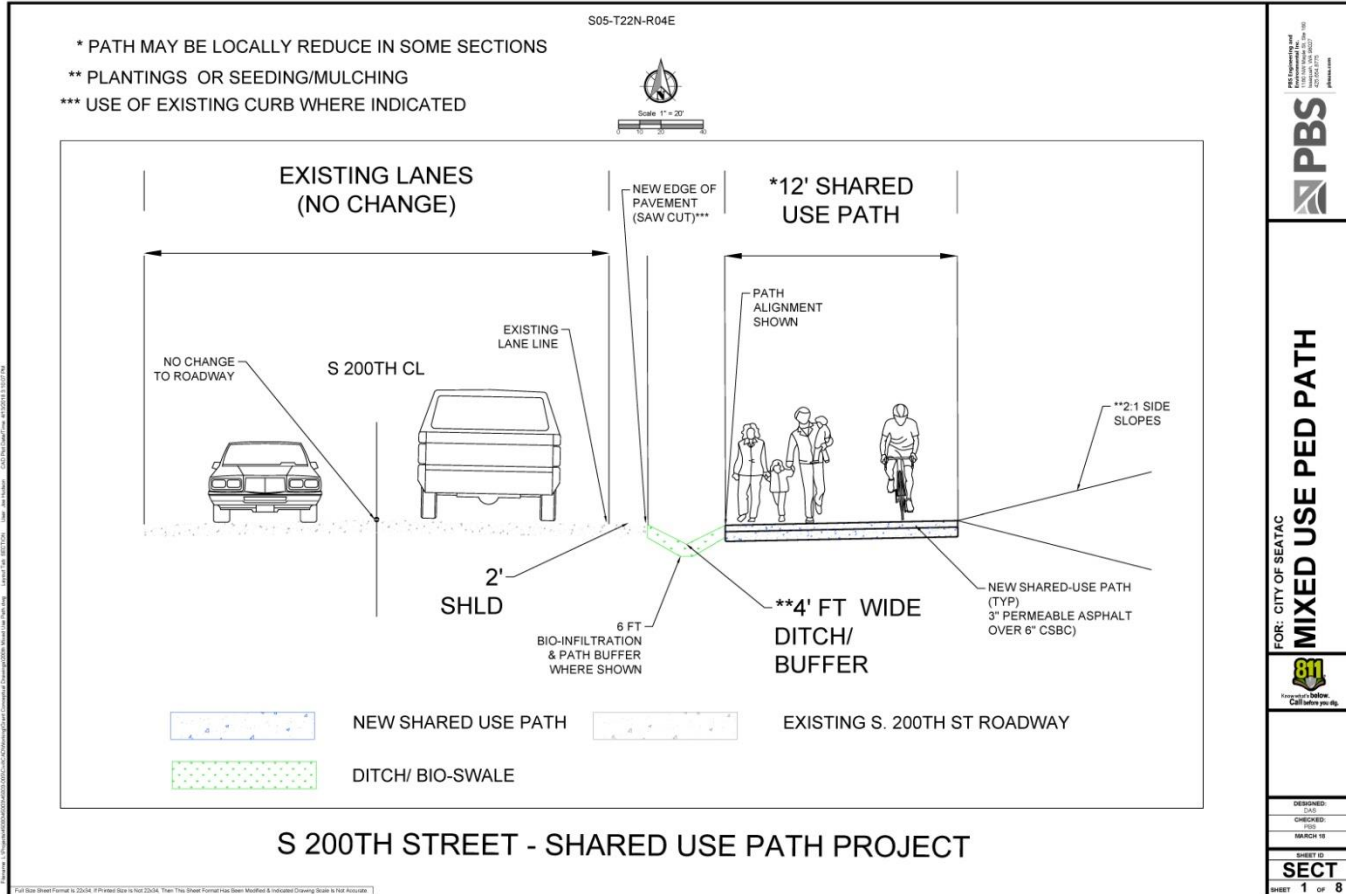


Parametrix DATE: April 23, 2018 FILE: 34THAVE_S.FIG



Figure 34TH AVE S
PROJECT CITY OF SEATAC

STN80 S 200th St Shared Use Path Project (DMMDS to DMC Trailhead)



FOR: CITY OF SEATAC
MIXED USE PED PATH



DESIGNED	DL
CHECKED	DL
DATE	MARCH 18
SHEET NO.	SECT
SHEET	1 OF 8

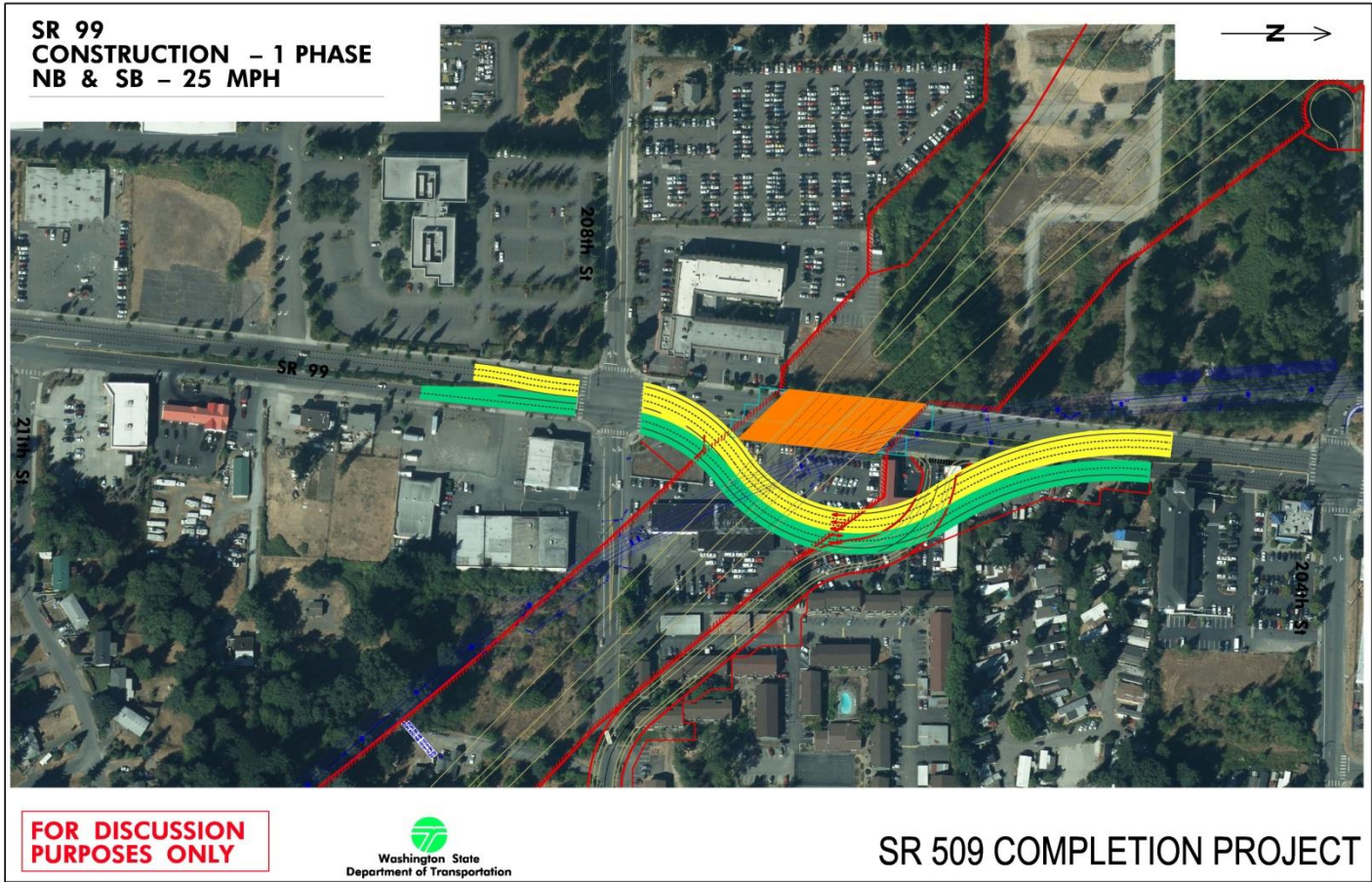
WSDOT SR509 Project (S 204th St/34th Ave S/S 208th St/S 206th St)



- South 206th Street
- South 208th Street
- 34th Avenue South
- South 204th Street
- SR 509
- Federal Way Link Extension

Preliminary draft
Subject to revision

Sound Transit FWLE/WSDOT SR509 Project (Int'l Blvd Crossing)



Potential Grant Funding

- State Transportation Improvement Board
- State Safe Routes to Schools
- State Pedestrian Safety
- Federal Highway Administration (through PSRC)
- Federal Economic Development Admin.

The appropriate applications for State and Federal grant funding will be made for the projects included in the TIP.

Annual TIP Update - Next Steps

- June 5: Present TIP to Planning Commission
- June 21: Follow up presentation to Transportation and Public Works Committee
- June 26: Public Hearing and Council Adoption of Resolution for 2019-2024 TIP
- July: Submit TIP to WA Secretary of Transportation



Questions?

