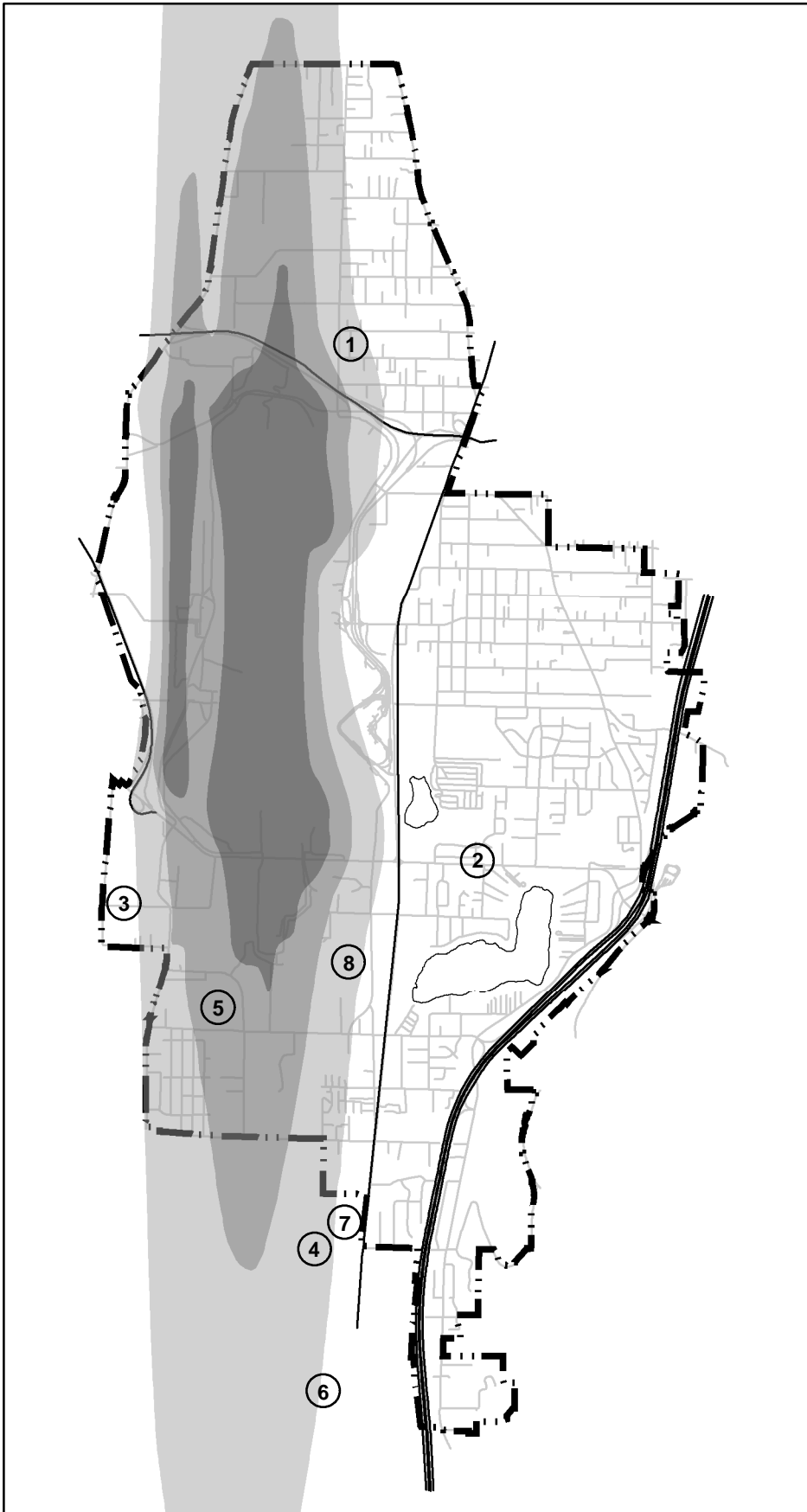






CITY OF SEATAC

COMPREHENSIVE PLAN


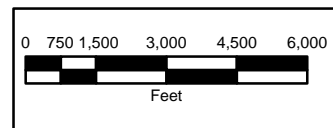


-  **Ldn 65
Noise Contour**
-  **Ldn 70
Noise Contour**
-  **Ldn 75
Noise Contour**
-  **Noise
Measurement
Locations**

Ldn refers to the
average day/night
noise level.

Produced by City of SeaTac Department of Planning
& Community Development, 1994. Rev. 2004.

Sources: Noise Exposure Map Update, Port of Seattle,
1996; 28th/24th Avenue So. DEIS, 11/92; and So.
Aviation Support Area DEIS, 1992.



Map 1.3

NOISE CONTOURS