


# City of SeaTac

2017 -2022

Transportation Improvement Program




# Annual TIP Update Objectives

- ▶ Identify priority transportation improvement projects
  - ▶ Coordinate projects internally & externally
    - CIP & Comprehensive Plan
    - Private development
    - Neighboring cities, Port, WSDOT, Sound Transit
    - Projects of regional significance in PSRC TIP
  - ▶ Comply with state law
- 

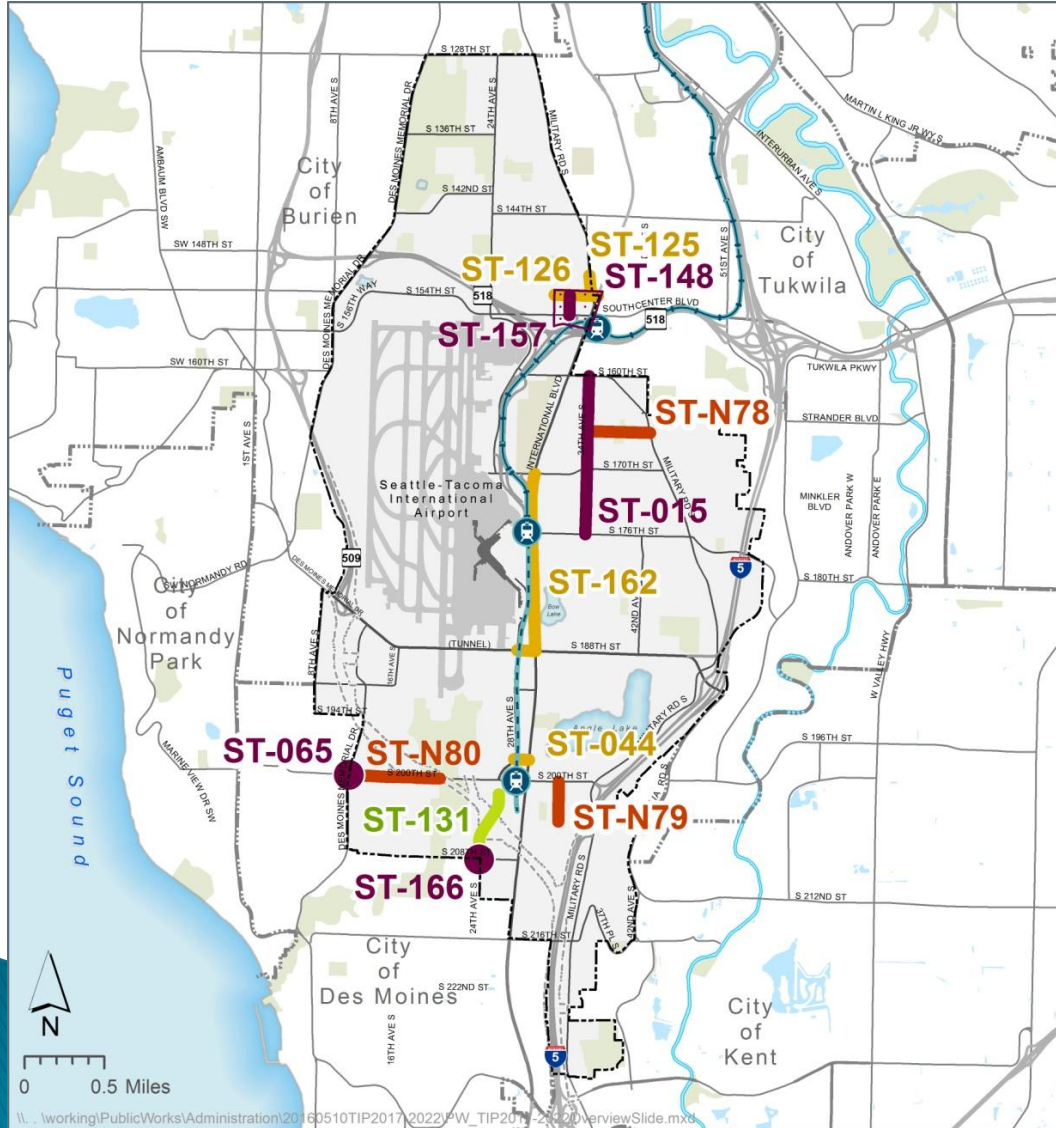
# Annual TIP Update Adoption Schedule

- ▶ Council Study Session
  - May 24
- ▶ Planning Commission
  - June 7
- ▶ Public Hearing and Council Adoption
  - June 28

# Annual TIP Update Preparation

- ▶ Update previous year project list
  - ▶ Align with Capital Improvement Program priorities
  - ▶ Other prioritization considerations:
    - Council priorities
    - Safety, capacity, mobility, preservation benefits
    - How well project meets criteria for grant funding
    - Economic development/leverage private investment
- 

# 2017-2022 Transportation Improvement Projects



- ▶ ST-015 34th Ave S
- ▶ ST-044 S 198th St
- ▶ ST-065 Des Moines Memorial Dr & S 200<sup>th</sup> St
- ▶ ST-125 Military Rd S
- ▶ ST-126 S 152nd St Improvements
- ▶ ST-131 Connecting 28th/24th S
- ▶ ST-148 S 154th St Transit Station
- ▶ ST-157 32nd Ave S Improvements
- ▶ ST-162 International Blvd
- ▶ ST-166 24th Ave S & S 208th St
- ▶ ST-N78 S 166th St Pedestrian
- ▶ ST-N79 32nd Ave S Pedestrian
- ▶ ST-N80 S 200th St Pedestrian

| LEGEND |                    |
|--------|--------------------|
|        | Under Construction |
|        | 2017-2018          |
|        | 2019-2022          |
|        | Grant Funded       |

# 2017 City Projects

## ▶ Annual Programs

- Commute Trip Reduction
- Street Overlays (TBD)
- Neighborhood Sidewalk Project (TBD)

## ▶ Ongoing Projects

- **Connecting 28<sup>th</sup>/24<sup>th</sup> Ave S. Construction**

# 2017 City Projects

## ▶ New Programs/Projects

- Pedestrian Crossing Program. **Study/Design**
- Intelligent Transportation Systems Program. **Study**
- International Blvd Safety Improvements (S 188<sup>th</sup> St to S 170<sup>th</sup> St). **Study**
- S. 152<sup>nd</sup> Street Improvements (30<sup>th</sup> Ave S to Military Rd) **Design**

# International Blvd Safety Improvements (S 188<sup>th</sup> St to S 170<sup>th</sup> St)





# S 152<sup>nd</sup> St Improvements (30<sup>th</sup> Ave S to Military Rd)



# 2017 City Projects

## ▶ Grant Dependent Projects

- 32<sup>nd</sup> Ave S Pedestrian Improvements (S 200<sup>th</sup> St to S 204<sup>th</sup> St) **Design**
- S 200<sup>th</sup> St Pedestrian and Bicycle Shared Pathway (Des Moines Memorial Dr. to Des Moines Creek Trailhead) **Design**
- S. 166<sup>th</sup> Street Pedestrian Improvements (34<sup>th</sup> Ave S to Military Rd) **Design**

# S 166th St Pedestrian Improvements (34<sup>th</sup> Ave S to Military Rd)



# 32<sup>nd</sup> Ave S Pedestrian Improvements (S 200<sup>th</sup> St to S 204<sup>th</sup> St)



# S 200th St Pedestrian/Bicycle Shared Pathway (Des Moines Memorial Dr. to Des Moines Creek Trailhead)



# 2018 City Projects

## ▶ Annual Programs

## ▶ Continued Programs/Projects

- Pedestrian Crossing Program. **Construction**
- Intelligent Transportation Systems Program. **Study**
- International Blvd Safety Improvements (S 188<sup>th</sup> St to S 170<sup>th</sup> St) **Construction**
- S. 152<sup>nd</sup> Street Improvements (30<sup>th</sup> Ave S to Military Rd) **Design/Construction**
- Successful Grant funded projects **Construction**

## ▶ New Projects

- Military Rd & S 152<sup>nd</sup> St Improvements. **Design**

# Military Rd S & S 152<sup>nd</sup> St (S 152<sup>nd</sup> St from International Blvd to Military Rd)



# Military Rd S & S 152<sup>nd</sup> St (Military Rd S from S 150<sup>th</sup> St to S 152<sup>nd</sup> St)





# 2017 Other Agency Projects

- ▶ **Des Moines – Gateway Projects**
  - S 216<sup>th</sup> St (International Blvd to 24<sup>th</sup> Ave S.)
- ▶ **King County**
  - Lake to Sound Trail (DMMD–S 156<sup>th</sup> to 8<sup>th</sup> Ave S)
- ▶ **Burien– SR–518/Des Moines Mem. Dr. Interchange**
  - Eastbound Off Ramp/Westbound On Ramp
- ▶ **Port of Seattle – SR 518 Interchange Restoration**
- ▶ **Sound Transit – S 200<sup>th</sup> St Link Extension**
  - S 204<sup>th</sup> St Sidewalk Project (30<sup>th</sup> Ave S to 32<sup>nd</sup> Ave S)
  - Federal Way Transit Extension (S 200<sup>th</sup> St to FW)
  - Military Road S at S 200<sup>th</sup> St/I5 SB Ramps

# Possible Grant Opportunities

- State Transportation Improvement Board
- State Safe Routes to Schools
- State Pedestrian Safety
- Federal Highway Administration
- Federal Economic Development Admin.

The appropriate applications for State and Federal grant funding will be made for the projects included in the TIP.

# Annual TIP Update

## Next Steps

- ▶ June 7: Planning Commission
  - ▶ June 28: Public Hearing & Council Adoption
  - ▶ July: Submit to Secretary of Transportation
- 

Questions?