






# WETLAND, STREAM, & SHORELINE CLASSIFICATIONS







## LEGEND


### Stream Classification

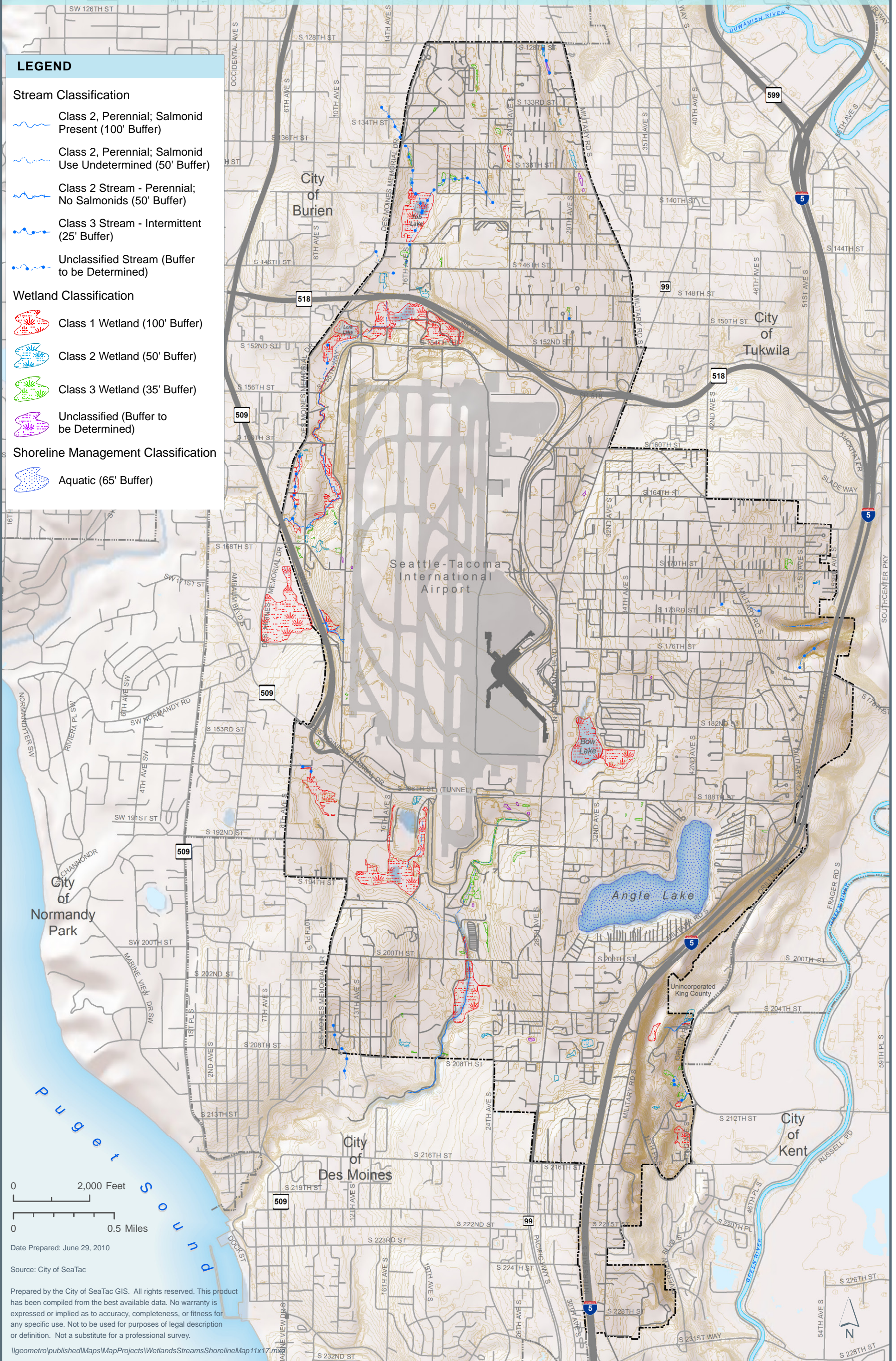
-  Class 2, Perennial; Salmonid Present (100' Buffer)
-  Class 2, Perennial; Salmonid Use Undetermined (50' Buffer)
-  Class 2 Stream - Perennial; No Salmonids (50' Buffer)
-  Class 3 Stream - Intermittent (25' Buffer)
-  Unclassified Stream (Buffer to be Determined)

### Wetland Classification

-  Class 1 Wetland (100' Buffer)
-  Class 2 Wetland (50' Buffer)
-  Class 3 Wetland (35' Buffer)
-  Unclassified (Buffer to be Determined)

### Shoreline Management Classification

-  Aquatic (65' Buffer)



0 2,000 Feet  
0 0.5 Miles

Date Prepared: June 29, 2010

Source: City of SeaTac

Prepared by the City of SeaTac GIS. All rights reserved. This product has been compiled from the best available data. No warranty is expressed or implied as to accuracy, completeness, or fitness for any specific use. Not to be used for purposes of legal description or definition. Not a substitute for a professional survey.

\\geometro\published\Maps\MapProjects\WetlandsStreamsShorelineMap11x17.mxd

